



Date:	23 AUGUST 2023	Reference:	HD 527/23
Subject:	NAVPHIL.INFORMATION	No. of Pages:	1

M E S S A G E





NAVPHIL 276/23
SAMAR E. COAST, PHILIPPINE SEA.
SPACE DEBRIS 24 AUG TO 01 SEPT
AREA BOUNDED BY:
14-54-10N 128-40-06E
11-19-18N 129-10-50E
11-26-49N 129-54-08E
15-01-42N 129-24-03E.
CANCEL THIS MSG 02 SEPT 23.

Please e-mail maritime.affairs@namria.gov.ph if any part of this message is not received

ALL SHIPS/WATERCRAFTS TRANSITING THE VICINITY OF THE ABOVE-MENTIONED AREA ARE ADVISED TO TAKE NOTE OF THE INFORMATION AND TAKE NECESSARY PRECAUTIONARY MEASURES AT ALL TIMES.


ANTONIO G VALENZUELA JR
Captain, NAMRIA
OIC- Director, Hydrography Branch

NAMRIA OFFICES:

 Lawton Avenue, Fort Bonifacio, 1634 Taguig City, PH  (632) 8810-4831 to 41
 421 Barraca St., San Nicolas, 1010 Manila, PH  (632) 8241-3494 to 98



ISO 9001:2015
CERTIFIED FOR MAPPING
AND GEOSPATIAL
INFORMATION MANAGEMENT

INVESTORS IN PEOPLE™
We invest in people Silver