



Date:	22 NOVEMBER 2023	Reference:	HD 635/23
Subject:	NAVPHIL.INFORMATION	No. of Pages:	2

---

## MESSAGE

---

NAVPHIL 377/23

MINDANAO SEA AND DAVAO GULF.

MINDANAO S. COAST.

CHART 2200.

CABLE LAYING BY M/TUG SEDAR 1, 132.22 TONS, IN PROGRESS IN  
AREA BOUNDED BY:

A. 07-02.45N 125-32.38E 07-02.45N 125-32.38E

07-02.42N 125-32.43E 07-02.37N 125-32.45E

07-02.32N 125-32.47E 07-02.25N 125-32.45E

07-02.15N 125-32.42E 07-01.77N 125-32.47E

07-01.08N 125-32.47E 06-60.17N 125-32.65E

06-58.18N 125-32.15E 06-57.43N 125-32.00E

06-56.65N 125-32.42E 06-55.78N 125-32.55E

06-55.35N 125-32.85E 06-52.53N 125-33.16E

06-51.07N 125-33.15E 06-47.53N 125-33.43E

06-46.58N 125-33.15E 06-45.17N 125-33.15E

06-44.40N 125-33.48E 06-43.10N 125-34.20E

06-42.65N 125-34.57E 06-42.07N 125-35.32E

06-39.77N 125-36.92E 06-38.22N 125-37.77E

06-36.32N 125-38.48E 06-34.92N 125-39.42E

06-33.28N 125-39.85E 06-29.75N 125-41.46E

06-27.47N 125-46.72E 06-21.02N 125-49.28E

06-12.30N 125-52.93E 06-04.27N 125-55.47E

06-00.88N 125-56.30E 05-56.88N 125-56.42E

05-40.15N 125-50.60E 05-36.58N 125-49.85E

05-33.27N 125-51.62E 05-30.62N 125-54.52E

05-30.22N 125-58.12E,

B. 05-27.22N 125-58.00E 05-31.20N 126-01.58E

05-33.33N 126-05.25E 05-40.15N 126-10.97E

05-42.42N 126-14.73E 05-45.57N 126-17.53E

05-46.10N 126-20.48E 05-48.13N 126-24.57E

05-49.61N 126-26.28E 05-52.01N 126-28.53E

05-53.68N 126-30.25E 05-57.37N 126-32.30E

06-11.35N 126-50.27E 06-15.22N 126-53.56E

06-27.63N 127-08.17E 06-30.87N 127-19.25E

06-30.90N 127-35.17E 06-36.52N 127-50.13E

06-36.55N 127-59.22E 06-39.38N 128-05.58E

06-45.08N 128-08.67E 07-04.67N 128-39.47E

07-06.07N 128-45.38E 07-09.18N 128-50.13E

07-14.27N 128-53.87E 07-28.62N 129-05.85E

**NAMRIA OFFICES:**

Lawton Avenue, Fort Bonifacio, 1634 Taguig City, PH ☎ (632) 8810-4831 to 41

421 Barraca St., San Nicolas, 1010 Manila, PH ☎ (632) 8241-3494 to 98



ISO 9001:2015  
CERTIFIED FOR MAPPING  
AND GEOSPATIAL  
INFORMATION MANAGEMENT

**INVESTORS IN PEOPLE™**  
We invest in people Silver

07-42.37N 129-28.45E 07-50.00N 129-34.60E  
07-56.43N 129-38.23E 08-00.65N 129-44.98E  
08-11.43N 129-51.28E 08-13.30N 129-54.10E,  
C. 05-30.22N 125-58.12E 05-06.45N 125-30.63E  
05-05.08N 125-25.23E 05-04.90N 125-14.32E  
04-56.33N 124-26.23E 04-44.47N 124-03.93E  
04-34.78N 123-51.58E 04-29.75N 123-39.50E  
04-24.57N 123-04.35E 04-26.60N 122-16.67E  
04-13.45N 121-54.62E.  
HALF MILE BERTH ADVISED.

---

*Please e-mail [maritime.affairs@namria.gov.ph](mailto:maritime.affairs@namria.gov.ph) if any part of this message is not received*





ALL SHIPS/WATERCRAFTS TRANSITING THE VICINITY OF THE ABOVE-MENTIONED AREA ARE ADVISED TO TAKE NOTE OF THE INFORMATION AND TAKE NECESSARY PRECAUTIONARY MEASURES AT ALL TIMES.

  
**CARTER S LUMA-ANG**

Captain, NAMRIA

OIC- Director, Hydrography Branch

**NAMRIA OFFICES:**

 Lawton Avenue, Fort Bonifacio, 1634 Taguig City, PH  (632) 8810-4831 to 41  
 421 Barraca St., San Nicolas, 1010 Manila, PH  (632) 8241-3494 to 98



**ISO 9001:2015**  
CERTIFIED FOR MAPPING  
AND GEOSPATIAL  
INFORMATION MANAGEMENT

**INVESTORS IN PEOPLE™**  
We invest in people Silver