




Date:	21 NOVEMBER 2023	Reference:	HD 647/23
Subject:	NAVPHIL.INFORMATION	No. of Pages:	1

MESSAGE



NAVPHIL 373/23
MANILA BAY.
CAVITE CITY, WEST.
CHART 1501 (INT 4491).
GEOTECHNICAL AND BATHYMETRY SURVEY BY MTUG ASC REMY, 133.56
TONS, AND BARGE SY 607, 319.02 TONS, COMMENCING ON 23 NOV IN
AREA BOUNDED BY:
14-26.62N 120-52.51E
14-26.73N 120-52.16E
14-27.06N 120-51.36E
14-27.38N 120-51.44E
14-27.69N 120-50.44E
14-26.96N 120-50.25E
14-26.39N 120-52.03E
14-26.03N 120-51.90E
14-25.94N 120-52.14E.
WIDE BERTH REQUESTED.

Please e-mail maritime.affairs@namria.gov.ph if any part of this message is not received

ALL SHIPS/WATERCRAFTS TRANSITING THE VICINITY OF THE ABOVE-MENTIONED AREA ARE ADVISED TO TAKE NOTE OF THE INFORMATION AND TAKE NECESSARY PRECAUTIONARY MEASURES AT ALL TIMES.


CARTER S LUMA-ANG
Captain, NAMRIA
OIC- Director, Hydrography Branch

NAMRIA OFFICES:

 Lawton Avenue, Fort Bonifacio, 1634 Taguig City, PH ☎ (632) 8810-4831 to 41
 421 Barraca St., San Nicolas, 1010 Manila, PH ☎ (632) 8241-3494 to 98



ISO 9001:2015
CERTIFIED FOR MAPPING
AND GEOSPATIAL
INFORMATION MANAGEMENT

INVESTORS IN PEOPLE™
We invest in people Silver