




Date:	13 NOVEMBER 2023	Reference:	HD 619/23
Subject:	NAVPHIL.INFORMATION	No. of Pages:	1

MESSAGE





NAVPHIL 360/23
MINDANAO N. COAST.
BUTUAN BAY.
CHART 4708 (INT 5053).
GUNNERY EXERCISE ON 20 TO 24 NOV IN AREA BOUNDED BY:
09-15.991N 125-12.828E
09-08.932N 125-12.884E
09-08.998N 125-19.984E
09-16.088N 125-19.970E.
CANCEL THIS MESSAGE 25 NOV 23.

Please e-mail maritime.affairs@namria.gov.ph if any part of this message is not received

ALL SHIPS/WATERCRAFTS TRANSITING THE VICINITY OF THE ABOVE-MENTIONED AREA ARE ADVISED TO TAKE NOTE OF THE INFORMATION AND TAKE NECESSARY PRECAUTIONARY MEASURES AT ALL TIMES.


CARTER S LUMA-ANG
Captain, NAMRIA
OIC- Director, Hydrography Branch

NAMRIA OFFICES:

 Lawton Avenue, Fort Bonifacio, 1634 Taguig City, PH  (632) 8810-4831 to 41
 421 Barraca St., San Nicolas, 1010 Manila, PH  (632) 8241-3494 to 98



ISO 9001:2015
CERTIFIED FOR MAPPING
AND GEOSPATIAL
INFORMATION MANAGEMENT

INVESTORS IN PEOPLE™
We invest in people Silver