



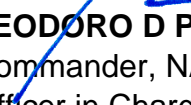
Date:	07 NOVEMBER 2023	Reference:	HD 625/23
Subject:	NAVPHIL.INFORMATION	No. of Pages:	1

MESSAGE



NAVPHIL 349/23
LUZON SE. COAST.
MAQUEDA CHANNEL.
CHART 1514.
GEOTECHNICAL AND GEOPHYSICAL SURVEY BY MV NORTHERN ICE,
140 TONS, COMMENCING 12 NOV IN AREAS BOUNDED BY:
13-40.95N 123-45.91E
13-40.76N 123-49.28E
13-43.52N 123-52.68E
13-42.42N 123-58.07E
13-41.66N 124-03.41E
13-39.79N 124-01.07E
13-34.15N 124-03.02E.
WIDE BERTH REQUESTED.

Please e-mail maritime.affairs@namria.gov.ph if any part of this message is not received

ALL SHIPS/WATERCRAFTS TRANSITING THE VICINITY OF THE ABOVE-MENTIONED AREA ARE ADVISED TO TAKE NOTE OF THE INFORMATION AND TAKE NECESSARY PRECAUTIONARY MEASURES AT ALL TIMES.


TEODORO D PASAHOL
Commander, NAMRIA
Officer in Charge, Hydrography Branch

NAMRIA OFFICES:

 Lawton Avenue, Fort Bonifacio, 1634 Taguig City, PH ☎ (632) 8810-4831 to 41
 421 Barraca St., San Nicolas, 1010 Manila, PH ☎ (632) 8241-3494 to 98



ISO 9001:2015
CERTIFIED FOR MAPPING
AND GEOSPATIAL
INFORMATION MANAGEMENT

INVESTORS IN PEOPLE™
We invest in people Silver