



Date:	07 November 2022	Reference:	HD 579/22
Subject:	NAVPHIL.INFORMATION	No. of Pages:	1

MESSAGE

NAVPHIL 346/22
BUSUANGA, W. COAST.
LUZON SEA.
CHART 1553.


1. FILMING ACTIVITIES UNTIL 11 DEC 2022 IN AREA BOUNDED BY:

A	12-03-09N	119-46-58E
B	12-03-38N	119-47-26E
C	12-03-15N	119-47-56E
D	12-02-45N	119-47-28E





2. CANCEL THIS MSG 12 DEC 2022.

Please e-mail maritime.affairs@namria.gov.ph if any part of this message is not received

ALL SHIPS/WATERCRAFTS TRANSITING THE VICINITY OF THE ABOVE-MENTIONED AREA ARE ADVISED TO TAKE NOTE OF THE INFORMATION AND TAKE NECESSARY PRECAUTIONARY MEASURES AT ALL TIMES.


ANTONIO G VALENZUELA JR.
Captain, NAMRIA
OIC- Director, Hydrography Branch

NAMRIA OFFICES:

 Lawton Avenue, Fort Bonifacio, 1634 Taguig City, PH  (632) 8810-4831 to 41
 421 Barraca St., San Nicolas, 1010 Manila, PH  (632) 8241-3494 to 98



ISO 9001:2015
CERTIFIED FOR MAPPING
AND GEOSPATIAL
INFORMATION MANAGEMENT

INVESTORS IN PEOPLE™
We invest in people Silver