




Date:	23 OCTOBER 2023	Reference:	HD 602/23
Subject:	NAVPHIL.INFORMATION	No. of Pages:	1

MESSAGE





NAVPHIL 336/23
LUBANG I NW. COAST.
LUZON SEA.
CHART 4706 (INT 5051).
GUNNERY AND MISSILE FIRING ON 24 TO 27 OCT IN AREA
BOUNDED BY:
14-26.07N 119-37.26E
14-25.91N 120-08.48E
13-55.72N 120-08.76E
13-56.69N 119-37.59E.
CANCEL THIS MESSAGE 28 OCT 23.

Please e-mail maritime.affairs@namria.gov.ph if any part of this message is not received

ALL SHIPS/WATERCRAFTS TRANSITING THE VICINITY OF THE ABOVE-MENTIONED AREA ARE ADVISED TO TAKE NOTE OF THE INFORMATION AND TAKE NECESSARY PRECAUTIONARY MEASURES AT ALL TIMES.


CARTER S LUMA-ANG
Captain, NAMRIA
OIC- Director, Hydrography Branch

NAMRIA OFFICES:

 Lawton Avenue, Fort Bonifacio, 1634 Taguig City, PH  (632) 8810-4831 to 41
 421 Barraca St., San Nicolas, 1010 Manila, PH  (632) 8241-3494 to 98



ISO 9001:2015
CERTIFIED FOR MAPPING
AND GEOSPATIAL
INFORMATION MANAGEMENT

INVESTORS IN PEOPLE™
We invest in people Silver