




Date:	28 SEPTEMBER 2023	Reference:	HD 543/23
Subject:	NAVPHIL.INFORMATION	No. of Pages:	1

MESSAGE





NAVPHIL 321/23
BILIRAN I N. COAST.
SAMAR SEA.
CHART 1539.
GUNNERY EXERCISE ON 05 TO 07 OCT IN AREA BOUNDED BY:
11-49-33N 124-30-19E
11-49-33N 124-34-19E
11-45-33N 124-34-19E
11-45-33N 124-30-19E.
CANCEL THIS MESSAGE 08 OCT 23.

Please e-mail maritime.affairs@namria.gov.ph if any part of this message is not received

ALL SHIPS/WATERCRAFTS TRANSITING THE VICINITY OF THE ABOVE-MENTIONED AREA ARE ADVISED TO TAKE NOTE OF THE INFORMATION AND TAKE NECESSARY PRECAUTIONARY MEASURES AT ALL TIMES.


CARTER S LUMA-ANG
Captain, NAMRIA
OIC- Director, Hydrography Branch

NAMRIA OFFICES:

 Lawton Avenue, Fort Bonifacio, 1634 Taguig City, PH  (632) 8810-4831 to 41
 421 Barraca St., San Nicolas, 1010 Manila, PH  (632) 8241-3494 to 98



ISO 9001:2015
CERTIFIED FOR MAPPING
AND GEOSPATIAL
INFORMATION MANAGEMENT

INVESTORS IN PEOPLE™
We invest in people Silver