




| | | | |
|----------|---------------------|---------------|-----------|
| Date: | 11 SEPTEMBER 2023 | Reference: | HD 547/23 |
| Subject: | NAVPHIL.INFORMATION | No. of Pages: | 1 |

MESSAGE





NAVPHIL 300/23
TAWI-TAWI NW. COAST.
SULU SEA.
CHART 1531.
GUNNERY EXERCISE UNTIL 15 SEPT IN AREA BOUNDED BY:
05-25-36N 119-52-54E
05-31-45N 119-52-54E
05-31-45N 119-59-10E
05-25-36N 119-59-10E.
CANCEL THIS MESSAGE 16 SEPT 23.

Please e-mail maritime.affairs@namria.gov.ph if any part of this message is not received

ALL SHIPS/WATERCRAFTS TRANSITING THE VICINITY OF THE ABOVE-MENTIONED AREA ARE ADVISED TO TAKE NOTE OF THE INFORMATION AND TAKE NECESSARY PRECAUTIONARY MEASURES AT ALL TIMES.


ANTONIO G VALENZUELA JR
Captain, NAMRIA
OIC- Director, Hydrography Branch

NAMRIA OFFICES:

 Lawton Avenue, Fort Bonifacio, 1634 Taguig City, PH  (632) 8810-4831 to 41
 421 Barraca St., San Nicolas, 1010 Manila, PH  (632) 8241-3494 to 98



ISO 9001:2015
CERTIFIED FOR MAPPING
AND GEOSPATIAL
INFORMATION MANAGEMENT

INVESTORS IN PEOPLE™
We invest in people Silver