




Date:	04 SEPTEMBER 2023	Reference:	HD 536/23
Subject:	NAVPHIL.INFORMATION	No. of Pages:	1

MESSAGE



NAVPHIL 288/23
MINDANAO SE. COAST.
DAVAO GULF.
CHART 4708 (INT 5053).
GUNNERY EXERCISE ON 05 TO 07 SEPT IN AREA BOUNDED BY:
06-49-24N 125-46-00E
06-49-42N 126-01-06E
06-19-24N 126-01-06E
06-19-24N 125-45-36E.
CANCEL THIS MESSAGE 08 SEPT 23.

Please e-mail maritime.affairs@namria.gov.ph if any part of this message is not received

ALL SHIPS/WATERCRAFTS TRANSITING THE VICINITY OF THE ABOVE-MENTIONED AREA ARE ADVISED TO TAKE NOTE OF THE INFORMATION AND TAKE NECESSARY PRECAUTIONARY MEASURES AT ALL TIMES.


ANTONIO G VALENZUELA JR
Captain, NAMRIA
OIC- Director, Hydrography Branch

NAMRIA OFFICES:

 Lawton Avenue, Fort Bonifacio, 1634 Taguig City, PH ☎ (632) 8810-4831 to 41
 421 Barraca St., San Nicolas, 1010 Manila, PH ☎ (632) 8241-3494 to 98



ISO 9001:2015
CERTIFIED FOR MAPPING
AND GEOSPATIAL
INFORMATION MANAGEMENT

INVESTORS IN PEOPLE™
We invest in people Silver