



Date: 18 August 2022

Reference: PCG NTM 428 and 434 - 2022
(HD 387 and 395/22)

Subject : NAVPHIL.INFORMATION

No. of Pages: 1

MESSAGE

NAVPHIL 236/22 – LUZON, W. COAST, MANILA BAY – DREDGING

VARIOUS VESSELS ARE CONDUCTING DREDGING AND DESILTING ACTIVITY AT VICINITY WATERS OFF CITY OF MANILA FROM 18 AUGUST 2022 TO 31 DECEMBER 2022 OR WITHIN THE AREA BOUNDED BY THE FOLLOWING COORDINATES:


A	14° 34' 32"N., 120° 58' 09"E.
B	14° 34' 32"N., 120° 58' 20"E.
C	14° 34' 23"N., 120° 58' 25"E.
D	14° 34' 03"N., 120° 58' 25"E.
E	14° 34' 05"N., 120° 58' 13"E.
F	14° 34' 25"N., 120° 58' 01"E.

ALL SHIPS/WATERCRAFTS TRANSITING THE VICINITY OF THE ABOVE-MENTIONED AREAS ARE ADVISED TO TAKE NOTE OF THE INFORMATION AND TAKE NECESSARY PRECAUTIONARY MEASURES AT ALL TIMES.

CHARTS AFFECTED: 4236





CANCEL THIS NAVIGATIONAL WARNING ON 01 JANUARY 2023.

THIS CANCELS NAVPHIL 234/22.


CAPTAIN ANTONIO G VALENZUELA JR.
Officer-in-Charge, Hydrography Branch

Please e-mail maritime.affairs@namria.gov.ph if any part of this message is not received

NAMRIA OFFICES:

 Lawton Avenue, Fort Bonifacio, 1634 Taguig City, PH  (632) 8810-4831 to 41
 421 Barraca St., San Nicolas, 1010 Manila, PH  (632) 8241-3494 to 98



ISO 9001:2015
CERTIFIED FOR MAPPING
AND GEOSPATIAL
INFORMATION MANAGEMENT

INVESTORS IN PEOPLE™
We invest in people Silver