



Date: 11 November 2021

Reference: PCG NTM 333 - 2021
(HD 242/21)

Subject : NAVPHIL.INFORMATION

No. of Pages: 1

MESSAGE

NAVPHIL 207/21 – LUZON, W. COAST, MANILA BAY – DREDGING WORKS

PASAY HARBOR CITY CORP.; UTILIZING VESSELS “TSHD ORANJE”, “TSHD GATEWAY”, “TSHD FILLIPO BRUNELLESCHI”, “TSHD FRANCIS BEAUFORT” AND “TSHD VASCO DE GAMA”; IS CONDUCTING DREDGING WORKS AND INSTALLATION OF DEMARCATION BUOYS FROM 06 NOVEMBER 2021 TO 31 JUNE 2023 AT SAN NICOLAS SHOAL, CAVITE IN THE AREAS INDICATED BELOW:

DREDGING AREAS

SNS (1000-HEC)

A1	14° 26' 59"N., 120° 45' 41"E.
B1	14° 26' 59"N., 120° 46' 43"E.
C1	14° 23' 49"N., 120° 44' 00"E.
D1	14° 24' 19"N., 120° 43' 24"E.

SNS (400-HEC)


A2	14° 22' 36"N., 120° 42' 12"E.
B2	14° 24' 11"N., 120° 43' 34"E.
C2	14° 23' 49"N., 120° 44' 00"E.
D2	14° 22' 14"N., 120° 42' 39"E.

DEMARCATION BUOYS LOCATION

1	14° 22' 14"N., 120° 42' 39"E.
2	14° 22' 36"N., 120° 42' 12"E.
3	14° 24' 19"N., 120° 43' 24"E.
4	14° 25' 39"N., 120° 44' 32"E.
5	14° 26' 59"N., 120° 46' 43"E.
6	14° 26' 59"N., 120° 45' 41"E.





ALL SHIPS/WATERCRAFTS TRANSITING THE VICINITY OF THE ABOVE-MENTIONED AREAS ARE ADVISED TO TAKE NOTE OF THE INFORMATION AND TAKE NECESSARY PRECAUTIONARY MEASURES AT ALL TIMES.

CANCEL THIS NAVIGATIONAL WARNING ON 01 JULY 2023.


Captain ANTONIO G VALENZUELA JR
Officer-in-Charge, Hydrography Branch

Please e-mail maritime.affairs@namria.gov.ph if any part of this message is not received

NAMRIA OFFICES:

 Lawton Avenue, Fort Bonifacio, 1634 Taguig City, PH  (632) 8810-4831 to 41
 421 Barraca St., San Nicolas, 1010 Manila, PH  (632) 8241-3494 to 98



ISO 9001:2015
CERTIFIED FOR MAPPING
AND GEOSPATIAL
INFORMATION MANAGEMENT

INVESTORS IN PEOPLE™
We invest in people Silver