




Date:	13 JUNE 2023	Reference:	HD 363/23
Subject:	NAVPHIL.INFORMATION	No. of Pages:	1

MESSAGE





NAVPHIL 198/23
BURIAS I W. COAST
SIBUYAN SEA.
CHART 1541.
GUNNERY EXERCISE ON 15 TO 16 JUN 23 IN AREA BOUNDED BY:
12-42.897N 123-08.372E
12-45.738N 123-13.060E
12-41.845N 123-16.086E
12-38.945N 123-11.656E.
CANCEL THIS MESSAGE 17 JUN 23.

Please e-mail maritime.affairs@namria.gov.ph if any part of this message is not received

ALL SHIPS/WATERCRAFTS TRANSITING THE VICINITY OF THE ABOVE-MENTIONED AREA ARE ADVISED TO TAKE NOTE OF THE INFORMATION AND TAKE NECESSARY PRECAUTIONARY MEASURES AT ALL TIMES.


ANTONIO G VALENZUELA JR
Captain, NAMRIA
OIC- Director, Hydrography Branch

NAMRIA OFFICES:

 Lawton Avenue, Fort Bonifacio, 1634 Taguig City, PH  (632) 8810-4831 to 41
 421 Barraca St., San Nicolas, 1010 Manila, PH  (632) 8241-3494 to 98



ISO 9001:2015
CERTIFIED FOR MAPPING
AND GEOSPATIAL
INFORMATION MANAGEMENT

INVESTORS IN PEOPLE™
We invest in people Silver