



Date:	05 JUNE 2023	Reference:	HD 347/23
Subject:	NAVPHIL INFORMATION	No. of Pages:	1

---

## MESSAGE


---

NAVPHIL 195/23  
LUZON W. COAST.  
MANILA BAY.  
CHART 1501 (INT 4419) .  
DREDGING AND LAND RECLAMATION OPERATIONS UNTIL 10 JUN 23 IN  
AREA BOUNDED BY:  
14-34-19N 120-57-02E  
14-34-19N 120-57-25E  
14-34-16N 120-57-25E  
14-34-03N 120-57-11E  
14-34-09N 120-57-03E  
CANCEL THIS MSG 11 JUN 23.





---

*Please e-mail maritime.affairs@namria.gov.ph if any part of this message is not received*

ALL SHIPS/WATERCRAFTS TRANSITING THE VICINITY OF THE ABOVE-MENTIONED AREAS ARE ADVISED TO TAKE NOTE OF THE INFORMATION AND TAKE NECESSARY PRECAUTIONARY MEASURES AT ALL TIMES.

  
**ANTONIO G VALENZUELA JR**  
Captain, NAMRIA  
OIC- Director, Hydrography Branch

**NAMRIA OFFICES:**

 Lawton Avenue, Fort Bonifacio, 1634 Taguig City, PH  (632) 8810-4831 to 41  
 421 Barraca St., San Nicolas, 1010 Manila, PH  (632) 8241-3494 to 98



ISO 9001:2015  
CERTIFIED FOR MAPPING  
AND GEOSPATIAL  
INFORMATION MANAGEMENT

**INVESTORS IN PEOPLE™**  
We invest in people Silver