




Date:	01 JUNE 2023	Reference:	HD 328/23
Subject:	NAVPHIL INFORMATION	No. of Pages:	1

MESSAGE





NAVPHIL 187/23
LUZON W. COAST.
MANILA BAY.
CHART 1501 (4491).
SWIM AND DIVE ACTIVITIES UNTIL 20 JUN IN VICINITY OF 14-34-
37N 120-57-24E AND ALONG THE LINE JOINING 14-32-07N 120-58-
43E 14-34-58N 120-58-18E.
CANCEL THIS MSG 21 JUN 2023.

Please e-mail maritime.affairs@namria.gov.ph if any part of this message is not received

ALL SHIPS/WATERCRAFTS TRANSITING THE VICINITY OF THE ABOVE-
MENTIONED AREA ARE ADVISED TO TAKE NOTE OF THE INFORMATION AND
TAKE NECESSARY PRECAUTIONARY MEASURES AT ALL TIMES.


ANTONIO G VALENZUELA JR
Captain, NAMRIA
OIC- Director, Hydrography Branch

NAMRIA OFFICES:

 Lawton Avenue, Fort Bonifacio, 1634 Taguig City, PH  (632) 8810-4831 to 41
 421 Barraca St., San Nicolas, 1010 Manila, PH  (632) 8241-3494 to 98



ISO 9001:2015
CERTIFIED FOR MAPPING
AND GEOSPATIAL
INFORMATION MANAGEMENT

INVESTORS IN PEOPLE™
We invest in people Silver