



Date: 02 December 2020

Reference: PCG NTM 001-2020
(HD 281/20)

Subject : NAVPHIL.INFORMATION

No. of Pages: 1

MESSAGE


NAVPHIL 156/20 – LUZON, W. COAST, MANILA BAY – MARITIME ACTIVITY

PHILIPPINE COAST GUARD (PCG) WILL CONDUCT DEMONSTRATION AND SEA PARADE OF PCG FLOATING AND AIR ASSETS IN MANILA BAY ON 03 DECEMBER 2020 AT 08:00 AM WITHIN THE AREAS BOUNDED BY THE FOLLOWING COORDINATES:

POINT	COORDINATES
AREA 1	
1	14° 39.181'N., 120° 48.767'E.
2	14° 37.194'N., 120° 48.759'E.
3	14° 37.176'N., 120° 46.686'E.
4	14° 37.169'N., 120° 46.686'E.
AREA 2	
1	14° 34.811'N., 120° 57.965'E.
2	14° 34.600'N., 120° 58.179'E.
3	14° 34.311'N., 120° 57.833'E.
4	14° 34.531'N., 120° 57.617'E.
AREA 3	
1	14° 34.904'N., 120° 57.842'E.
2	14° 34.824'N., 120° 57.918'E.
3	14° 34.710'N., 120° 57.779'E.
4	14° 34.788'N., 120° 57.699'E.





ALL SHIPS/WATERCRAFTS TRANSITING THE VICINITY OF THE ABOVE-MENTIONED AREA ARE ADVISED TO TAKE NOTE OF THE INFORMATION AND TAKE NECESSARY PRECAUTIONARY MEASURES AT ALL TIMES.

CANCEL THIS NAVIGATIONAL WARNING ON 04 DECEMBER 2020.


Commander ANTONIO G VALENZUELA JR
Officer-in-Charge, Hydrography Branch

Please maritime.affairs@namria.gov.ph if any part of this message is not received

NAMRIA OFFICES:

 Lawton Avenue, Fort Bonifacio, 1634 Taguig City, PH  (632) 8810-4831 to 41
 421 Barraca St., San Nicolas, 1010 Manila, PH  (632) 8241-3494 to 98



ISO 9001:2015
CERTIFIED FOR MAPPING
AND GEOSPATIAL
INFORMATION MANAGEMENT



INVESTORS
IN PEOPLE

Accredited
Until 2020