



Date: 26 May 2021

Reference: NAMRIA
(HD 103/21)

Subject : NAVPHIL.INFORMATION

No. of Pages: 1

MESSAGE


NAVPHIL 083/21 – MASBATE NE. COAST, MASBATE HARBOR - HYDROGRAPHIC SURVEY

THE NATIONAL MAPPING AND RESOURCE INFORMATION AUTHORITY - HYDROGRAPHY BRANCH (NAMRIA-HB), UTILIZING ONE (1) RENTED BANCA, WILL CONDUCT HYDROGRAPHIC SURVEY ACTIVITIES AT MASBATE HARBOR, MASBATE FROM 01 – 29 JUNE 2021 ON WATERS WITHIN THE AREA BOUNDED BY THE FOLLOWING COORDINATES:

- A 12° 21' 12"N., 123° 34' 52"E.**
- B 12° 21' 12"N., 123° 39' 08"E.**
- C 12° 24' 06"N., 123° 39' 08"E.**
- D 12° 24' 06"N., 123° 34' 52"E.**





ALL SHIPS/WATERCRAFTS TRANSITING THE VICINITY OF THE ABOVE-MENTIONED AREA ARE ADVISED TO TAKE NOTE OF THE INFORMATION AND TAKE NECESSARY PRECAUTIONARY MEASURES AT ALL TIMES.

CANCEL THIS NAVIGATIONAL WARNING ON 30 JUNE 2021.


Commander ANTONIO G VALENZUELA JR
Officer-in-Charge, Hydrography Branch

Please e-mail maritime.affairs@namria.gov.ph if any part of this message is not received

NAMRIA OFFICES:

 Lawton Avenue, Fort Bonifacio, 1634 Taguig City, PH  (632) 8810-4831 to 41
 421 Barraca St., San Nicolas, 1010 Manila, PH  (632) 8241-3494 to 98



ISO 9001:2015
CERTIFIED FOR MAPPING
AND GEOSPATIAL
INFORMATION MANAGEMENT



**INVESTORS
IN PEOPLE**

Accredited
Until 2020