




Date:	06 February 2023	Reference:	HD 052/23
Subject:	NAVPHIL INFORMATION	No. of Pages:	1

MESSAGE





NAVPHIL 035/23
LUZON W. COAST.
MANILA BAY.
CHART 1501 (INT 4491).
SAND BAGGING ACTIVITY IN PROGRESS UNTIL 27 JAN 24 BY C/B BUAYA
AND MV PHIL TARLAC IN AREAS BOUNDED BY:
A. 14-34-49N 120-58-14E
14-34-40N 120-58-14E
14-34-33N 120-58-32E
14-34-29N 120-58-25E
14-33-59N 120-58-35E
14-34-02N 120-58-28E
14-33-49N 120-58-31E
14-33-53N 120-58-23E
14-34-27N 120-57-44E
14-34-21N 120-57-48E,
B. 14-34-16N 120-58-37E
14-34-16N 120-58-47E
14-33-58N 120-58-47E
14-33-58N 120-58-37E.
WHARF TEMPORARILY ESTABLISHED AT 14-39-33N 120-56-34E.
CANCEL THIS MSG 28 JAN 24.

Please e-mail maritime.affairs@namria.gov.ph if any part of this message is not received

ALL SHIPS/WATERCRAFTS TRANSITING THE VICINITY OF THE ABOVE-MENTIONED AREAS ARE ADVISED TO TAKE NOTE OF THE INFORMATION AND TAKE NECESSARY PRECAUTIONARY MEASURES AT ALL TIMES.


ANTONIO G VALENZUELA JR.
Captain, NAMRIA
OIC- Director, Hydrography Branch

NAMRIA OFFICES:

 Lawton Avenue, Fort Bonifacio, 1634 Taguig City, PH  (632) 8810-4831 to 41
 421 Barraca St., San Nicolas, 1010 Manila, PH  (632) 8241-3494 to 98



ISO 9001:2015
CERTIFIED FOR MAPPING
AND GEOSPATIAL
INFORMATION MANAGEMENT

INVESTORS IN PEOPLE™
We invest in people Silver