



Date:	1 FEBRUARY 2023	Reference:	HD 043/23
Subject:	NAVPHIL INFORMATION	No. of Pages:	1

---

## MESSAGE


---

NAVPHIL 032/23  
LUZON W. COAST.  
MANILA BAY.  
CHART 1501 (INT 4491).  
BATHYMETRIC SURVEY BY MB KRISTEL UNTIL 31 DEC 23 IN AREA BOUNDED  
BY:  
14-20-56N 120-44-41E  
14-20-54N 120-45-31E  
14-20-47N 120-45-25E  
14-20-44N 120-45-09E  
14-20-12N 120-44-41E  
14-19-60N 120-43-60E  
14-19-60N 120-43-35E  
CANCEL THIS MSG 01 JAN 24.



---

*Please e-mail maritime.affairs@namria.gov.ph if any part of this message is not received*

ALL SHIPS/WATERCRAFTS TRANSITING THE VICINITY OF THE ABOVE-MENTIONED  
AREAS ARE ADVISED TO TAKE NOTE OF THE INFORMATION AND TAKE  
NECESSARY PRECAUTIONARY MEASURES AT ALL TIMES.

  
**ANTONIO G VALENZUELA JR.**  
Captain, NAMRIA  
OIC- Director, Hydrography Branch

**NAMRIA OFFICES:**

 Lawton Avenue, Fort Bonifacio, 1634 Taguig City, PH ☎ (632) 8810-4831 to 41  
 421 Barraca St., San Nicolas, 1010 Manila, PH ☎ (632) 8241-3494 to 98



**ISO 9001:2015**  
CERTIFIED FOR MAPPING  
AND GEOSPATIAL  
INFORMATION MANAGEMENT

**INVESTORS IN PEOPLE™**  
We invest in people Silver