




| | | | |
|----------|---------------------|---------------|----------|
| Date: | 30 January 2023 | Reference: | HD036/23 |
| Subject: | NAVPHIL INFORMATION | No. of Pages: | 1 |

MESSAGE



NAVPHIL 028/23
LUZON W. COAST.
MANILA BAY.
CHART 1501 (INT 4491).
DREDGING AND RECLAMATION OPERATION BY ALMA UNTIL 20 MAR 23 IN
AREAS BOUNDED BY:
A. 14-31-58N 120-53-40E
14-33-34N 120-56-56E
14-33-33N 120-58-08E
14-33-04N 120-58-08E
14-32-08N 120-56-10E,
B. 14-26-02N 120-41-38E
14-26-59N 120-42-27E
14-26-59N 120-45-40E
14-26-59N 120-46-43E
14-21-03N 120-43-13E
14-19-34N 120-40-43E
14-18-47N 120-38-40E
14-14-59N 120-35-31E
14-15-18N 120-34-55E
14-16-40N 120-35-40E
14-19-07N 120-37-42E
14-21-03N 120-41-39E
14-22-35N 120-42-11E
14-24-19N 120-43-24E
14-24-06N 120-42-14E
14-24-06N 120-41-38E.
CANCEL THIS MESSAGE 21 MAR 2023.

Please e-mail maritime.affairs@namria.gov.ph if any part of this message is not received

ALL SHIPS/WATERCRAFTS TRANSITING THE VICINITY OF THE ABOVE-MENTIONED AREAS ARE ADVISED TO TAKE NOTE OF THE INFORMATION AND TAKE NECESSARY PRECAUTIONARY MEASURES AT ALL TIMES.


ANTONIO G VALENZUELA JR.
Captain, NAMRIA
OIC- Director, Hydrography Branch

NAMRIA OFFICES:

 Lawton Avenue, Fort Bonifacio, 1634 Taguig City, PH ☎ (632) 8810-4831 to 41
 421 Barraca St., San Nicolas, 1010 Manila, PH ☎ (632) 8241-3494 to 98



ISO 9001:2015
CERTIFIED FOR MAPPING
AND GEOSPATIAL
INFORMATION MANAGEMENT

INVESTORS IN PEOPLE™
We invest in people Silver