



Date:	31 JANUARY 2023	Reference:	HD 049/24
Subject:	NAVPHIL.INFORMATION	No. of Pages:	1

---

## MESSAGE

---

NAVPHIL 020/24

LUZON SEA

SALVADOR I, N.

CHART 1502.

BUOY INSTALLATION IN PROGRESS UNTIL 02 FEB 24 AT THE  
FOLLOWING POINTS:

A. 15-31.89N 119-54.98

B. 15-31.97N 119-55.34

C. 15-32.15N 119-56.07

D. 15-32.19N 119-55.16.

CANCEL THIS MESSAGE 03 FEB 24.

---





*Please e-mail maritime.affairs@namria.gov.ph if any part of this message is not received*

ALL SHIPS/WATERCRAFTS TRANSITING THE VICINITY OF THE ABOVE-MENTIONED AREA ARE ADVISED TO TAKE NOTE OF THE INFORMATION AND TAKE NECESSARY PRECAUTIONARY MEASURES AT ALL TIMES.

By Authority of the Director:

  
**TEODORO D PASAHOL**  
Commander NAMRIA  
OIC-Assistant Director for Operations  
Hydrography Branch

**NAMRIA OFFICES:**

 Lawton Avenue, Fort Bonifacio, 1634 Taguig City, PH  (632) 8810-4831 to 41  
 421 Barraca St., San Nicolas, 1010 Manila, PH  (632) 8241-3494 to 98



**ISO 9001:2015**  
CERTIFIED FOR MAPPING  
AND GEOSPATIAL  
INFORMATION MANAGEMENT

**INVESTORS IN PEOPLE™**  
We invest in people Silver