



Date:	04 January 2023	Reference:	HD 003/23
Subject:	NAVPHIL INFORMATION	No. of Pages:	1

---

## MESSAGE

---

NAVPHIL 004/23  
LUZON W. COAST.  
MANILA BAY.  
CHART 1501 (INT 4419).  
BATHYMETRIC AND SEISMIC SURVEY IN PROGRESS BY MB TRISHA NICOLE,  
MB KRISTEL, AND MB ST. ANTHONY EXPRESS TO 31 DEC 2023 IN AREAS  
BOUNDED BY:

PASAY

14 33 33N 120 58 38E  
14 33 25N 120 58 10E  
14 33 01N 120 57 14E  
14 32 04N 120 57 08E  
14 32 02N 120 54 12E  
14 31 40N 120 54 12E  
14 31 41N 120 57 09E  
14 31 34N 120 57 35E  
14 31 37N 120 58 45E,

CAVITE


14 18 01N 120 40 32E  
14 19 14N 120 39 51E  
14 19 39N 120 40 43E  
14 19 34N 120 40 44E  
14 21 03N 120 43 13E  
14 21 03N 120 44 29E  
14 20 58N 120 44 43E  
14 17 57N 120 41 15E  
14 18 00N 120 40 45E.

CANCEL THIS MSG 01 JAN 2024



---

*Please e-mail maritime.affairs@namria.gov.ph if any part of this message is not received*

ALL SHIPS/WATERCRAFTS TRANSITING THE VICINITY OF THE ABOVE-MENTIONED  
AREAS ARE ADVISED TO TAKE NOTE OF THE INFORMATION AND TAKE  
NECESSARY PRECAUTIONARY MEASURES AT ALL TIMES.

  
**ANTONIO G VALENZUELA JR.**  
Captain, NAMRIA  
OIC- Director, Hydrography Branch

**NAMRIA OFFICES:**

 Lawton Avenue, Fort Bonifacio, 1634 Taguig City, PH ☎ (632) 8810-4831 to 41  
 421 Barraca St., San Nicolas, 1010 Manila, PH ☎ (632) 8241-3494 to 98



ISO 9001:2015  
CERTIFIED FOR MAPPING  
AND GEOSPATIAL  
INFORMATION MANAGEMENT

**INVESTORS IN PEOPLE™**  
We invest in people Silver