



Date:	08 JANUARY 2024	Reference:	HD 005/24
Subject:	NAVPHIL.INFORMATION	No. of Pages:	1

---

## MESSAGE

---


NAVPHIL 003/24  
MANILA BAY.  
CHART 4243 (INT 5602).  
NO SAIL ZONE IN PROGRESS UNTIL 100400Z JAN IN AREAS  
BOUNDED BY:  
A. 14-34-59.0N 120-58-21.0E  
14-34-32.0N 120-57-41.0E  
14-34-10.0N 120-58-13.0E  
14-34-32.0N 120-58-37.0E AND  
ALONG THE COAST,  
B. 14-35-45.8N 120-58-37.1E  
14-35-50.0N 120-58-45.0E  
14-35-44.4N 120-58-55.6E  
14-35-33.7N 120-59-05.7E  
14-35-29.0N 120-59-11.0E  
14-35-29.0N 120-59-26.3E  
14-35-21.0N 120 59-26.2E  
14-35-25.0N 120-59-12.4E  
14-35-30.2N 120-59-05.3E  
14-35-39.1N 120-58-57.4E  
14-35-44.0N 120-58-54.1E  
14-35-47.2N 120-58-48.9E  
14-35-45.2N 120-58-42.0E  
14-35-43.0N 120-58-39.0E.  
CANCEL THIS MESSAGE ON 100500Z JAN 24.

---



*Please e-mail [maritime.affairs@namria.gov.ph](mailto:maritime.affairs@namria.gov.ph) if any part of this message is not received*

ALL SHIPS/WATERCRAFTS TRANSITING THE VICINITY OF THE ABOVE-MENTIONED AREA ARE ADVISED TO TAKE NOTE OF THE INFORMATION AND TAKE NECESSARY PRECAUTIONARY MEASURES AT ALL TIMES.

By Authority of the Director:

  
**TEODORO D PASAHOL**  
COMMANDER NAMRIA  
OIC-Assistant Director for Operations  
Hydrography Branch

**NAMRIA OFFICES:**

 Lawton Avenue, Fort Bonifacio, 1634 Taguig City, PH ☎ (632) 8810-4831 to 41  
 421 Barraca St., San Nicolas, 1010 Manila, PH ☎ (632) 8241-3494 to 98



ISO 9001:2015  
CERTIFIED FOR MAPPING  
AND GEOSPATIAL  
INFORMATION MANAGEMENT

**INVESTORS IN PEOPLE™**  
We invest in people Silver