

QUARTERLY PHYSICAL REPORT OF OPERATION

As of March 31, 2023

Department : Department of Environment and Natural
 Agency : National Mapping and Resource Information
 Operating Unit : < not applicable >

Organization Code :
 (UACS) 100040000000

Particulars	UACS CODE	Physical Target (Budget Year)					Physical Accomplishment (Budget Year)					Variance as of 03/31/2023	Remarks
		1st Quarter	2nd Quarter	3rd Quarter	4th Quarter	Total	1st Quarter	2nd Quarter	3rd Quarter	4th Quarter	Total		
1	2	3	4	5	6	7	8	9	10	11	12	13	14
MAPPING AND RESOURCE INFORMATION PROGRAM	3101000000000000												
OO : Adaptive capacities of human communities and natural systems improved													
Outcome Indicators													
1. Percentage of the Philippines with updated topographic base maps and nautical charts				18% (new cycle)	22% (new cycle topographi)	22% (new cycle)							
			72% (old cycle charts), 8% (old cycle charts) & 24% ENC		78% (old cycle charts), 10% old cycle charts) & 26% ENC	78% (old cycle charts), 10% old cycle charts) & 26% ENC							


2. Number of hits/access to the online database		70,000	70,000	70,000	70,000	280,000	98,102				98,102	28,102	<p>The 140% accomplishment rate is attributed to the implementation of the NAMRIA Open Data Policy. The agency's geospatial data of the agency can be accessed and downloaded from the Geoportal Philippines (GP) by the general public at no cost. Along with the NAMRIA data, there are over 3000 geospatial data uploaded/shared by partners agencies to the GP. The Lot Plotter Map App, wherein the General Public can plot online the boundaries of land ownership based on the technical description to verify the accuracy of its shape and location, and the downloading of selected NAMRIA layers categorized as open further contributed to the high hits of the Geoportal Philippines website.</p>
-------------------------------------------------	--	--------	--------	--------	--------	---------	--------	--	--	--	--------	--------	----------------------------------------------------------------------------------------------------------------------------------------------------------------------------------------------------------------------------------------------------------------------------------------------------------------------------------------------------------------------------------------------------------------------------------------------------------------------------------------------------------------------------------------------------------------------------------------------------------------------------------------------------------------------------------------------------------------

Output Indicators													
1. Number of maps and charts produced or updated and published			100	1,330	610	2,040							
2. Percentage of clients who rated the quality of maps and charts produced as satisfactory or better		98%	98%	98%	98%	98.00%	98.45%				98.45%	.45%	The 98.45% satisfaction rating is based on the assessment and evaluation for client needs and products and services wherein the clients rated the NAMRIA products and services using the five-point rating scale on the following criteria: 1) Accuracy; 2) Validity; 3) Relevance; 4) Completeness; 5) Packaging; 6) Value for money; 6) Interoperability; 7) With metadata; and 8) Machine processability. For the first quarter of FY 2023, none of the 330 clients surveyed provided negative rating on the availed products and services.

Prepared by:

In coordination with:


Approved by:



XENIA R. ANDRES

Officer-In-Charge, Policy and Planning Division
Support Services Branch, NAMRIA


Date: 19 April 2023



GRACE A. TOLENTINO

Officer-In-Charge, Financial and Management Division
Support Services Branch, NAMRIA

Date: 19 April 2023



Usec. PETER N. TIANGCO, PhD, CESO I
Administrator, NAMRIA

Date: 19 April 2023