

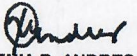
QUARTERLY PHYSICAL REPORT OF OPERATION
As of June 30, 2023

Department : Department of Environment and Natural Resources (DENR)
 Agency/Entity : National Mapping and Resource Information Authority
 Operating Unit : < not applicable >
 Organization Code (UACS) : 10 004 0000000

Particulars	UACS CODE	Physical Target (Budget Year)					Physical Accomplishment (Budget Year)					Variance as of June 30, 2023	Remarks
		1st Quarter	2nd Quarter	3rd Quarter	4th Quarter	Total	1st Quarter	2nd Quarter	3rd Quarter	4th Quarter	Total		
1	2	3	4	5	6	7	8	9	10	11	12	13	14
MAPPING AND RESOURCE INFORMATION PROGRAM	3101000000000000												
OO : Adaptive capacities of human communities and natural systems improved													
Outcome Indicators													
1. Percentage of the Philippines with updated topographic base maps and nautical charts				18% (new cycle topographic maps)	22% (new cycle topographic maps)	22% (new cycle topographic maps)							
			72% (old cycle charts), 8% (old cycle charts) & 24% ENC		78% (old cycle charts), 10% old cycle charts) & 26% ENC	78% (old cycle charts), 10% old cycle charts) & 26% ENC		72% (old cycle charts), 8% (old cycle charts) & 24% ENC				72% (old cycle charts), 8% (old cycle charts) & 24% ENC	
2. Number of hits/access to the online database		70,000	70,000	70,000	70,000	280,000	98,102	103,224				201,326	33,224 (Accomplishment for the quarter vs target for the quarter) 61,326 (cumulative accomplishment for 1st and 2nd quarter vs cumulative targets for 1st and 2nd quarter) The 147% accomplishment rate is attributed to the implementation of the NAMRIA Open Data Policy. The agency's geospatial data of the agency can be accessed and downloaded from the Geoportal Philippines (GP) by the general public at no cost. Along with the NAMRIA data, there are over 3000 geospatial data uploaded/shared by partners agencies to the GP. The Lot Plotter Map App, wherein the General Public can plot online the boundaries of land ownership based on the technical description to verify the accuracy of its shape and location, and the downloading of selected NAMRIA layers categorized as open further contributed to the high hits of the Geoportal Philippines website.


Particulars	UACS CODE	Physical Target (Budget Year)					Physical Accomplishment (Budget Year)					Variance as of June 30, 2023	Remarks
		1st Quarter	2nd Quarter	3rd Quarter	4th Quarter	Total	1st Quarter	2nd Quarter	3rd Quarter	4th Quarter	Total		
1	2	3	4	5	6	7	8	9	10	11	12	13	14
Output Indicators													
1. Number of maps and charts produced or updated and published			100	1,330	610	2,040		100			100		
2. Percentage of clients who rated the quality of maps and charts produced as satisfactory or better		98%	98%	98%	98%	98.00%	98.45%	97.37%			97.91% (average of 1st and 2nd quarter)	-0.09% (average of 1st and 2nd quarter)	NAMRIA's products have met the basic needs of clients but did not receive a higher rating in terms of interoperability, metadata, and machine processability of digital data. Consequently, a significant portion of clients neither expressed strong satisfaction nor dissatisfaction with their purchases, leading to a lower rating compared to the first quarter of CY 2023. It is worth noting that clients did not give any negative ratings.

Prepared By:


XENIA R. ANDRES
 Chief, Policy and Planning Division
 Support Services Branch, NAMRIA


Date: July 13, 2023

In coordination with:


GRACE A. TOLENTINO
 Officer-In-Charge, Financial and Management Division
 Support Services Branch, NAMRIA

Date: July 13, 2023

Approved By:


Sec. PETER N. TLINGCO, PhD, CESO I
 Administrator, NAMRIA

Date: July 13, 2023